



World Bank Financed Climate Smart Irrigated Agriculture Project (CSIAP)  
Ministry of Mahaweli, Agriculture, Irrigation and Rural Development

**SOCIAL SCREENING REPORT**  
**MODERNIZATION AND DIGITALIZATION (CIVIL WORK) OF**  
**AKKARAYAN AGRARIAN SERVICE CENTER -**  
**KILINOCHCHI DISTRICT**



Submission

Deputy Project Director Office of the CSIAP – Northern Province

13 - December - 2019

## Contents

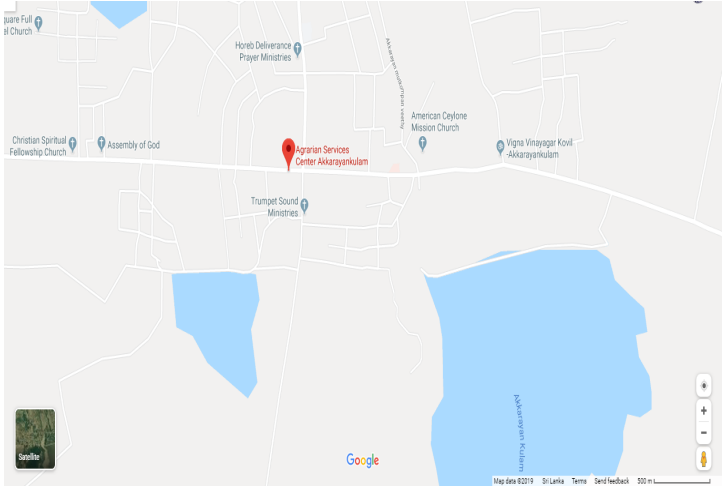
## Page No

1. Project Description .....	3
2. Social Screening Checklist .....	10
3. Estimate of Specific Impacts and Information on Affected Persons .....	18
4. Decision on Categorization, after reviewing the answers above, it is determined that the sub project will have:.....	18
5. Impact Categorization.....	18
6. Submission of the Social Screening Report.....	19
7. Social Management Plan for Akkarayankulam ASC Modernization and Digitalization (Civil Work) .....	17
8. Activity Plan for ASC Modernization and Digitalization (Civil Work) .....	19
Annex: 01 Location map(Akkarayankulam ASC).....	20
Annex: 02 Public/ Community Consultation and Disclosure .....	20
Annex: 03 Attendance Sheets of the participants during the meetings and discussions .....	21
Annex: 04 Photos of the participants during the meetings and discussions.....	23
Further Annex 05: .....	24

## **Abbreviation**

ARPA	Agriculture Research and Production Assistant
ASC	Agrarian Service Centre
CBO	Community Based Organization
CKD	Chronic Kidney Disease
CSIAP	Climate Smart Irrigated Agriculture Project
DAD	Department of Agrarian Development
DSD	Divisional Secretariat Divisions
FGD	Focus Group Discussion
FO	Farmer Organization
GBV	Gender Based Violence
GND	Grama Niladhari Division
GOSL	Government of Sri Lanka
GRC	Grievance Redressal Committee
HAS	Hot Spot Areas
IEC	Information and Education Campaign
KII	Key Informant Interview
LKR	Lanka Rupee
PG	Producer Group
PMU	Project Management Unit
SA	Social Audit
SIA	Social Impact Assessment
SITHAMU	Sinhala Tamil and Muslim
SMP	Social Management Plan
SP	Southern Province
SSR	Social Screening Report
WB	World Bank
WFO	Women Farmer Organization
WHF	Woman Headed Families

## 1. Project Description

Name of the Sub-project:	Akkarayankulam Agrarian Service Centre Modernization and Digitalization (Civil Work) at Karachchi DS Division in Kilinochchi District, Northern Province.
Geographical coverage and location of the Sub-project	<p>GN Division : Akkarayankulam (KN/05)            ASC : Akkarayankulam ASC            DS Division : Karachchi DSD            District : Kilinochchi District            Province : Northern Province</p> 
Nature of the sub-project:	It includes rehabilitation as well as constructions activities in Akkarayankulam Agrarian Service Centre, Kilinochchi.
Size/ scale/ Cost of the Sub-Project	Rs. 9,200,000.00
Project implementing agency:	Department of Agrarian Development, Kilinochchi which is the implementing agency. DAD with its network of officials based in the ASCs directly involves in implementing the subproject. Similarly, the staffs of the CSIAP based in national to divisional level will also involved in different stages of the implementation process appropriately. It is expected that all the service providing agencies such as Department of Agriculture, coconut development board etc. will also support to implement the subproject effectively. From the community side, FOs, agriculture committee associated with the ASCs, WFOs will

	<p>also contribute to implement the project. Similarly, the farmers in general will support to implement the project by tolerating the difficulties that would be created during the construction period.</p>
<p>Specific objective and beneficiaries of the sub-project:</p>	<p>For the ASC to function in the CSIA Project area as a sophisticated, modernized well-furnished and a resourceful one stop service center catering to present and future needs of farming community in order to increase their livelihood, income and agriculture productivity.</p> <p>Beneficiaries:</p> <p>It is expected that 2,903 farmers (Gender Breakdown M: 1,931 and F: 992) who engage in cultivating 15,850 acre of paddy land and high land in 24 villages directly benefited from this sub project. Staff of the ASC, other departments, vendors and various service providers also could be considered as the beneficiaries of this sub project.</p>
<p>Sub-Project Descriptions:</p>	<p>The proposed sub-project for Akkarayankulam Agrarian Service Centre includes the following activities: construction of store and document room, a vehicle park, a culvert structure (Nos1), macadam/internal road, guard room, 450mm diameter under crossing, a flag stage and extension of conference hall.</p> <p>The sub project will be implemented during the period from April 2020 to September 2020.</p>
<p>Land Acquisition</p>	<p>The proposed subproject does not involve land acquisition.</p>
<p>Subproject Justification</p>	<p>There are 06 GNDs and 09 ARPA divisions under the Akkarayankulam Agrarian Service Centre which comprise 9, 500 acre cultivable land for Paddy and high land crop under the Akkarayankulam ASC. 12 FOs and 10 WFOs also functioning in this area. ASC provides valuable services to the farmers with available limited resources. Lack of infrastructures, human resources and improper adaptation of modern technologies are prime issue of the ASC.</p> <p>The space available in the existing building is not adequate to provide better services for the increased demand of farmers at present. Storage</p>

facility for seed paddy and fertilizer also very limited. There is no proper and spacious place with necessary equipment to conduct awareness programmes for the farmers, hence conference facilities will be expanded and upgraded. Internal roads/pathways within the ASC premises require rehabilitation including construction of designated vehicle parking areas to cater to the increasing number of staff, communities & farmers accessing the additional services provided by the ACS. Therefore, provision of new facilities will support to establish the farm business school, communication and information center with ICT backup, farm machinery school and provide market support for farmers.

General Profile of the Community Table 1. No. of Families, Total Number of Farm families and WHH families under ASC Akkarayankulam, Kilinochchi, Northern Province.

Name of the GND	Total Number of Families	Total Number of Farm Families	Total Number of FO members	Total Number of WHH Families
Vannerikulam	469	266	329	66
Annaiviluthankulam	436	311	383	81
Kannagipuram	302	234	284	57
Skanthapuram	866	278	324	115
Akkarayankulam	800	640	677	202
Konnavil	1112	930	1019	332
<b>Total</b>	<b>3985</b>	<b>2659</b>	<b>3016</b>	<b>853</b>

Source : Grama Niladaries, Karaachchi Divisional Secretariat

Table 2. Ethnicity details under ASC Akkarayankulam, Kilinochchi, Northern Province

G.N. Division	Tamil		Muslim		Sinhala		Total			
	Families	Members	Families	Members	Families	Members	Families	Members	Male	Female
Vannerikulam	469	1632	0	0	0	0	469	1632	820	812
Anaivilu	432	1373	1	5	3	12	436	1390	677	713

	nthan										
	Kannakai puram	300	1061	0	0	2	6	302	1067	540	527
	Skanthapuram	865	2672	1	3	0	0	866	2675	129	1376
	Akkarayankulam	800	2583	0	0	0	0	800	2583	108	1495
	Konavil	1109	4313	2	7	1	7	1112	4327	195	2375
	<b>Total</b>	<b>3975</b>	<b>13634</b>	<b>4</b>	<b>15</b>	<b>6</b>	<b>25</b>	<b>3985</b>	<b>13674</b>	<b>637</b>	<b>7298</b>
<i>Divisional Secretariat – Karachchi, 2018</i>											
Primary livelihood of the community	Agriculture is the main livelihood nearly 78 percentages of the people are depending on farming. Paddy and other crops are cultivated over the years in two seasons. Rest 22% engage in fishing, livestock, daily labor work etc. <i>Source: Discussion with ADO</i>										
Nature of the land ownership for the subproject	Land of the existing ASC owned by the DAD. ASC has adequate and underutilized lands for the proposed construction. Therefore, the proposed civil work will not have any risks from having to obtain additional land. Therefore, the subproject activities can be implemented without causing any displacement or impact to people living adjacent to the ASC. Issues of resettlement will not arise.										
Land ownership pattern of people in the area (Ex: squatters, titleholders, tenants)?	Deed -13% Permit - 79 % Encroached - 08% Extent of High Land : 1230(Ha) Extent of Paddy Land Major : 1523(Ha) Extent of Paddy Land Minor : 214(Ha) Extent of Paddy Land Rain fed : 195(Ha)										
Gender Issues	<p>Following is a description of the gender issues concerning the communities in the impact area of the ACS:</p> <ul style="list-style-type: none"> <li>• In the farming activities, both men and women are involved in this ASC division. However, women actively involved in land preparation, seeding, planting, weeding, preparation for marketing and they also involve in livestock management. In the farming activities, allocated payment of wages for female labour is less than the male labour.</li> </ul>										

	<ul style="list-style-type: none"> <li>• In the Farmer Organizations (FO) males dominate decision making process and give less opportunity for female participants even though, women are included in executive committees of farm organization as vice president, vice secretary etc.</li> <li>• Women Farmer Organizations (WFO) also actively participates in each GN Divisions. However, WFOs have limited opportunities for agriculture related trainings, trainings on machinery and technology and mobilization programmes due to increasing responsibilities for women in their homes. Women farmers also faced difficulties for access the markets in proper time and they not have proper storage facilities.</li> <li>• Cultural and religious barriers also affect the women’s participation in rural agriculture sectors and FO activities. (Ex. Hindu, Muslim widows are not willing to actively be involved in Farmer Organizations).</li> <li>• Women headed families’ additional problems in farming activities due to not having land ownership which restricts then from accessing water facilities and fertilizer subsidies. They are also affected by poverty, malnutrition, and mental stress.</li> <li>• Women farmers are faced with more difficulties having to travel for a long time for long distances from their houses to paddy fields and walk through small pathway in the forest areas. They also do not have any safety measures to protect them from wild animals and any other dangers on route.</li> </ul>
Social Capital - community-based organizations	<p>Social capital under Agrarian Service Center such as,</p> <ul style="list-style-type: none"> <li>• Hospital: Divisional Hospital, Akkarayankulam</li> <li>• Police Station: Akkarayankulam Police Station</li> <li>• Schools: 12</li> <li>• Post office: 04</li> <li>• Church: 08</li> <li>• Temple: 02</li> </ul> <p style="text-align: center;"><i>Divisional Secretariat – Karachchi</i></p>



	<p>Farmer Organization (FO) : F:O-12 Members- 534</p> <p>Women Farmer Organization (WFO) : W:F:O-10 Members-239</p> <p>Rural Development Society (RDS) : R:D:S:-10 Members-877</p> <p>Women Rural Development Society (WRDS) : R:D:S- 10 Members 442</p>
On-going Development Projects	There are no development projects being implemented in the project area.
Frequenting Visitors	Akkarayan is not a tourist area but outside peoples come for agriculture activities and other livelihood activities. Farmers (Men and Women) visit to ASC for getting fertilizer and subsidies.
Social Impacts Positive Impacts	<ul style="list-style-type: none"> <li>• This subproject will benefit the local population of the area, especially for farming communities.</li> <li>• ASC will also serve as a place for ACS staff and community to interact, to share knowledge and create awareness about project. Therefore, the ACS will enhance community participation and relationships between ASC staff and farmers.</li> <li>• The sub project will provide high-quality advisory services for farmers and agribusinesses in Akkarayan and support the establishment of the farm machinery unit. The farm machinery unit will support farm machinery training, extension, business development and marketing facilities. Thus, will lead to increased technical knowledge of farmers in paddy cultivation.</li> <li>• This subproject will benefit the local population of the area, especially the farming community in many ways. Women from all committees namely farmer organization and women farmer organization and all women in the farming society will benefit.</li> </ul>
Negative Impacts	<ul style="list-style-type: none"> <li>○ During office hours noise and dust from the construction work will disturb ACS officers and visiting farmers. Land for materials storage and machinery parking near the site is available which may cause some disturbances to the nearby community. A labor camp may be established and there could be impacts from labor influx - however, will be very minimum considering that only</li> </ul>

	<p>limited number of labourers (approximately 5) may come from outside.</p> <ul style="list-style-type: none"> <li>○ There are no any sensitive areas (schools, preschools, hospitals, community centres, health centres) observed near to the construction site.</li> </ul>
<p>Mitigation Measures</p>	<ul style="list-style-type: none"> <li>❖ The social issues in any infrastructure developments project are common and cannot be avoided. Also, it is important to note that the majority of social issues are emerged and aggravated due to absence necessary precautionary measures taken by the contractor.</li> <li>❖ For example, contractor will be required to do water sprinkling to minimize impacts from dust and carry out noise generating work during day time while ensuring noise pollution is kept to the minimum. Public access to the site to be prohibited or controlled via adequate fencing and signage in order to avoid risk to the public.</li> <li>❖ The contractor will also be required to employ an environmental and social officer to address any issues that may crop up during project implementation. All contractors will be required to develop and implement a code of conduct for labourers, including procedures to establish and maintain a safe working environment. The staff and workers will be given an orientation on appropriate behaviours to ensure no disturbance to the community life and officers of the ASC. Adequate care and measures will be taken to avoid any violation of use of labour, accidents, or disputes with local communities and other risks associated with influx of non-local workers.</li> <li>❖ Grievance redress mechanism will be established to allow ASC staff to raise any complaints and provide feedback regards construction activities.</li> </ul>

<b>2. Social Screening Checklist</b>				
Screening/ assessment questions Project type	Yes	No	Low/medium/major impacts	Description/ Details
<b>Background</b>				
1. Will the subproject/ intervention include new physical construction work? (Attach a copy of technical design) and what is extent of the works - small, medium, large?	✓			<u>New Intervention/ Construction</u> <ul style="list-style-type: none"> <li>• Construction of store and document room</li> <li>• Construction of vehicle park</li> <li>• Construction of 450mm Dia Single row culvert structure (Nos1)</li> <li>• Macadam road</li> <li>• Guard room</li> <li>• Construction of 450mm diameter under crossing</li> <li>• Internal road</li> <li>• Construction of flag stage</li> </ul> These are medium scale construction.
2. Does the subproject/ intervention include upgrading or rehabilitation of existing physical facilities? (Attach a copy of technical design) and what is extent of the works - small, medium, large?	✓			<u>Rehabilitation</u> <ul style="list-style-type: none"> <li>• Extern of Conference hall</li> </ul> These are small scale rehabilitation.
<b>Project site and land acquisition and Livelihood Related Impacts</b>				
3. Is the site chosen for this work free from encumbrances (Ex: squatters, crops, trees, houses, other structures walls etc)	✓			
4. Is the site chosen for this work in	✓			Department of Agrarian

possession of the implementing agency?				Development, Kilinochchi which is the implementation agency.
5. If the land is owned by other government agencies, has action been taken to transfer these lands to CSIAP managing entity? (Attach evidence of transfer)		✓		The identified land belongs to DAD, Kilinochchi which is the implementing agency.
6. Does the sub project intervention require acquisition of private land?		✓		Not Applicable
7. If the land parcel has to be acquired, is the actual plot size and ownership status known? (Mention the details)				Not Applicable
8. If the site is privately owned, can this land be purchased through negotiated settlement?				Not Applicable
9. If any land required for the work is privately owned, are these land owners willing to voluntarily donate the required land for the CSIAP rehabilitation / development? (if yes attach the concern letter)				Not Applicable
10. Will the affected land/ structure owners likely to lose less than 10% of their land of structures area?				Not Applicable
11. If so, are these land or structure owners willing to voluntarily donate the required land for this sub project?				Not Applicable
12. If the land owners are willing to donate				Not Applicable

the land, do they lose more than 10% of their land / structure in this location due to of donation?				
13. Are there any previous land acquisition where the identified land has already been acquired?		✓		
14. Is the land for material mobilization vehicular movement, transport for the civil work available within the identified worksite or right way?	✓			Land for the material mobilization vehicular movement and transport for the civil work are available. Near the construction site, there are no sensitive areas observed. Therefore, lack of parking space will not be serious issue in the subproject area.
<b>Project impacts</b>				
15. Is the project/ intervention likely to cause any permanent damage to or loss of housing, other assets, resources use?		✓		
16.If yes, are these damages likely to be full or partial (Ex: entire structure having to be demolished versus part of the structures being damaged?)				Not Applicable
17. Will there be loss of / damage to agricultural lands, standing crops, trees due to acquisition of lands, construction of facilities etc?		✓		
18. Will there be any permanent or temporary loss of income and livelihoods		✓		

because of the civil works? If so for what period? Also, please specify whether it is likely to be temporary or permanent.				
19. Have these people/ businesses who may suffer temporary or permanent loss of incomes or livelihoods been surveyed and identified for payment of any financial assistance?				Not Applicable
20. Will there be any adverse impacts (inconvenience/ restriction of access, damage to properties) on the people/ communities due to construction related transport/ other activities etc?		✓		But during working hours there will be some disturbances to staff i.e. from noise and dust.
21. Will there be any impacts on cultural, community properties or facilities?		✓		
22. Will the project cause any other temporary or permanent impacts? Pls describe		✓		
<b>Livelihoods related impacts</b>				
23. is there any loss of crops, assets, business etc.		✓		
24. Are there any non-titled people (squatters) who are living/ or doing business who may be partially or fully affected because of the civil works?		✓		
25. Have measures been planned to mitigate temporary impacts including ease of access? Give details?	✓			Temporary impacts will be addressed/mitigated according to the SIMP.
<b>Resettlement impacts</b>				

26. Does this project involve resettlement of any person? if yes, give details		✓		
27. Is there any physical displacement of persons due to project construction?		✓		
28. Does this project cause any temporary relocation of people during construction?		✓		
29. Is there any economic displacement (possibility to move out, close of business/ commercial/ livelihood activities of persons) during construction?		✓		
30. Will people permanently or temporarily lose access to facilities, services, or natural resources? e.g firewood collection and other rural livelihood sources linked to forests and government land		✓		
31. Are there any vulnerable people/ groups (poorest/ women headed households/ elderly families, single parents, families with disable persons) living in the proposed locations or affected / benefitted by the project intervention? (give the number)	✓			Vulnerable people/groups will not be negatively affected due to the civil works. They will be benefitted directly or indirectly. The details are below: Women Farmers: 239 Women Farmer Organizations: 10.
32. Are there any indigenous people living in the proposed locations or affected/ benefitted by the project intervention? (give the number)		✓		
<b>Impacts from labor influx</b>				
33. Will the project potentially involve an influx of workers to the project location?	✓			
34. Will the influx be considered significant for the local community?	✓			
35. How many workers will be needed for the sub project, with what skill set, and for				Approximately 10 skilled workers and 25 unskilled

what period?				workers are needed for 3 - 4 months.
36. Can the project hire workers from the local workforce? And what is the size and skill level of the existing local workforce?	✓			
37. If the skill level of the local workforce does not match the needs of the project, can they be trained within a reasonable timeframe to meet project requirements?	✓			Workforce is available at the local community and contractor will bring his workforce if needed.
38. Will there be workers brought in from outside?	✓			
39. How will the workers be accommodated? Will they commute or reside on site? If so, what size of camp will be required?		✓		They will find a house for rent.
40. Based on the socio-economic, cultural, religious and demographic qualities of the local community and the incoming workers, is there a possibility that their presence or interaction with the local community could create adverse impacts?		✓		Hence, majority of the incoming workers would be from similar socio-economic, cultural, religious or demographic background.
41. Will the incoming workers use or create competition for these resources?		✓		
42. What is the expected duration of the incoming workers' presence in the community? Or frequency and extent of contact between the local community and outsiders?				Approximately 3-4 months.
43. Will the incoming workers be from a similar socio economic, cultural, religious or demographic background?	✓			Most Probably similar.
44. Given the characteristics of the local community, are there any adverse impacts that may be anticipated? Mention the size of the local population.				The majority of the community is Tamil speaking (99.9%) and majority of them are Hindus. So same language speakers will be preferable



				for minimize unwanted social issues.
45. Is the project located in a rural or remote area?	✓			The identified project site is located in a rural area.
46. Is the project located / being carried out in an area that is not usually frequented by outsiders?	✓			Akkarayankulam is not a tourist place but farmers (men and women) visit to the ASC for getting fertilizer and subsidies.
47. Are there sensitive social conditions that need to be considered?		✓		
<b>Community participation</b>				
48. Has the project received community consent and support?	✓			In the PRA (01) meetings, IEC (01) and community consultation (01) meeting community concern was addressed and received the support as well.
49. Are there any CBOs or other that exist in the selected locations?	✓			FO WFO RDS WRDS Youth Club Maranadhara Society
50. Will the project mobilize these CBOs for GRM/ Social Audit/ etc activities?	✓			Grievance Redressal Committee will be established to address/resolve issues.
51. If CBOs are involved, do these organizations have prior experiences in GRM/ Social Audit/ etc practices?		✓		They have to be trained
52. Do the CBOs identified for the CSIAP activities transparent and accountable and free from any form of corruption/ abuse?	✓			

53. Will the project expect any counterpart contribution from the beneficiary households? (if yes, what is the expected contribution)	✓			<ul style="list-style-type: none"> <li>• Community can support with Shramadana activities (e.g. unskilled voluntary work).</li> <li>• Participate meetings trainings and workshops.</li> <li>• Offer tea and refreshments for Shrmadhana participants</li> </ul>
<b>Gender Based Violence</b>				
54. Is the subproject in an area of the district with a humanitarian or emergency situation?				
55. Undertaken consultations with women's groups?	✓			Both men and women were part of the community consultations. No separate consultations were held with women farmers. However, Interviews were conducted with the women development officer in the divisional secretariat.
56. Issues related to GBV and GBV-related concerns about the project have arisen in the community engagement discussions?				During the community consultation meeting, there were no cases of GBV recorded.
57. Are military or paid security forces being contracted as part of the project? (Having military or paid security forces contracted as part of a project can increase the risk of GBV.)		✓		
58. Is the project district in lowest poverty quartile of country? (Regions in the lowest poverty quartile of a country may be underserved and the most vulnerable to neglect)	✓			
59. Is the subproject in hard-to-supervise areas? (Lower risk is easily accessed project areas. Higher risk is hard-to-supervise areas)		✓		

60. Is the subproject construction near school route or other pedestrian access that women and girls use for their daily activities?				There is no sensitive area identified near to the subproject site.
61. Will the subproject be able to monitor implementation across the full span (both in terms of geographic spread and duration) of the work?	✓			
62. Will female workers be in close proximity to male workers with limited supervision?				

### 3. Estimate of Specific Impacts and Information on Affected Persons

Estimates of specific impacts	Number/ Amount/ Ha
- Private land required (Sq. m)	0
- Total number of households affected	0
- Number of individuals losing more than 10% of land area	0
- Government land required	Yes (and available)
- Number of shops affected	0
- Number of utilities affected	0
- Number of workers to be brought from outside	10 skilled labourers are needed. (Approximate number)

### 4. Decision on Categorization

<b>Decision on Categorization, After reviewing the answers above, it is determined that the sub project will have:</b>	
High/ substantial impacts	
Moderate impacts	
Low/ no impacts	✓



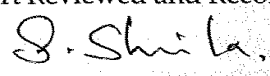
### 5. Impact Categorization

<b>Conclusion and Screening Decision (to be filled by the PMU)</b>
<p>Social impacts of the proposed sub project</p> <ul style="list-style-type: none"> <li><u>No Impacts: there is no land acquisition because these are permit lands and no loss of livelihoods if the works are completed during the dry/off season , Social Screening</u></li> </ul>

Report (SSR), Social Impact Management Plan (SIMP) [required if civil work involved]... ✓.....

- Minor Impacts: Less than 200 individuals affected; no physical displacement; & affected persons lose less than 10% of their productive assets, SSR, Abbreviated Resettlement Action Policy (ARAP), SIMP.....Temporary impacts only. SSR with S submitted.....
- Significant Impacts: More than 200 individuals affected; cause physical displacement affected persons lose more than 10% of productive assets, SSR, SIA, census survey, with R&R assistance & income restoration measures.....

#### 6. Submission of the Social Screening Report

<p>Submission By:</p>  <p>K. Kapilan Social Safeguard Officer DPD Office - Northern Province Date: 12/12/ 2019</p>  <p>Jude Nishanth Gender Development Officer DPD Office - Northern Province Date: 12/12/ 2019</p>	<p>Report Reviewed and Recommended By:</p>  <p>Ms. Sharmila Shanmuganathan Social Safeguard and Gender Development Officer Project Management Unit (PMU) Climate Smart Irrigated Agriculture Project (CSIAP) Date: 13.12.2019 Email: Sociologistsharmila@gmail.com Contact: 077 - 24 37 310 Ms. Sharmila Shanmuganathan Social Safeguard &amp; Gender Development Officer Project Management Unit Climate Smart Irrigated Agriculture Project Ministry of Agriculture</p>
--	---

The clearance is given by the Mr. Shanek Fernando Social Development Specialist - World Bank for the Social Screening Report of the Akkarayankulam Agrarian Service Center on 15th of January, 2020.

Approved

  
Eng. N. Sivalingam  
Project Director- CSIAP

## 7. Social Management Plan for Akkarayankulam ASC Modernization and Digitalization (Civil Work)

Social Impact Mitigation Plan for the ASC modernization and Digitalization (Civil Work) Subproject				
Issues/ Impacts and risks	Mitigation Measures	Institutional Responsibility		Mitigation Cost
		Implementation	Supervision / Monitoring	
General (for all types of risks, issues and disturbances)	<ul style="list-style-type: none"> <li>A GRM will be established to receive and resolve complaints/grievances related to disturbances caused by construction including GBV related issues.</li> <li>Awareness will be created on the GRM among community and ACS staff and will publicly display the contact details to report grievances.</li> <li>Awareness will be created among community on risks/issues including GBV issues due to labour influx arising from construction activities and safety/mitigation measures that will be in place.</li> </ul>	Social/Environment safeguard officer - ACS/CSIAP	PMU	Included in sub project's safeguards budget.
Disturbances due to heavy machinery movement & temporary use of land for material storage and parking.	<ul style="list-style-type: none"> <li>An officer will be appointed to implement &amp; monitor social/environment safeguards mitigations measures during construction.</li> <li>Community and ACS staff will be informed of construction activities/schedule, and mitigation measures that will be in place.</li> </ul> <p>Consultation with ACS staff and community will be conducted to identify land for material storage, camp setup, equipment parking and routes to</p>	Contractor	Social/Environment safeguard officer - ACS/CSIAP	Included in construction cost.

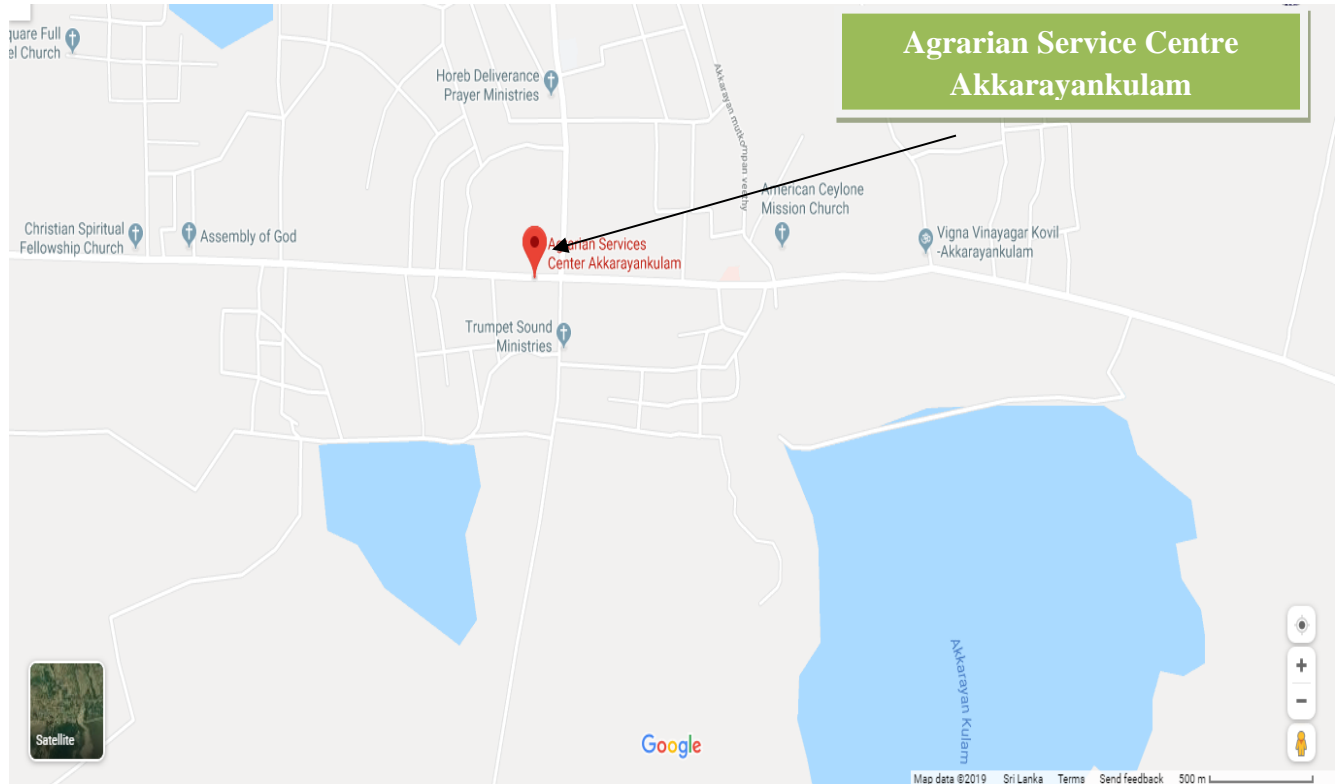
	<p>transport material that cause minimum disturbances to community &amp; ACS activities.</p> <p>If there are damages caused to local roads and other utilities during construction, contractor shall attend to the repairs/rectification of the damages.</p>			
Construction related disturbances from noise & dust etc.	<ul style="list-style-type: none"> <li>• Dust barriers will be installed surrounding the construction. Water sprinkling will be done to minimize impacts from dust. Dust masks to be provided to all laborers for the use at required times.</li> <li>• The construction will be carried out in a manner to minimize noise pollution. The construction works with heavy sound should will be timed to avoid office working time period.</li> </ul>	Contractor	Social/Environment safeguard officer - ACS/CSIAP	Included in construction cost.
Labour Influx related issues (e.g. GBV)	<ul style="list-style-type: none"> <li>• Local labour will be hired where possible - Contractor will give priority to women when hiring.</li> <li>• Worker Code of Conduct will be included as part of the employment contract - this should define workers' commitment in attitudes and behaviour to preventing, combating and responding GBV.</li> <li>• Contractors will implement robust measures to prevent sexual harassment/GBV including training of workforce and sanctions for non-</li> </ul>	Contractor	Social/Environment safeguard officer - ACS/CSIAP	Included in construction cost.

	compliance (e.g. termination).			
Public/ occupational safety Hazards, and on impacts on environment.	<ul style="list-style-type: none"> <li>• Public access to the site will be prohibited or controlled via adequate fencing and signage in order to avoid risk to the public.</li> <li>• Contractors shall take precautions to minimize mosquito breeding, where the pit fills with water.</li> <li>• Environment Management Plan will provide more details regards measures to prevent/mitigate impacts to the environment including pollution, deforestation, soil erosion and management of solid waste.</li> </ul>	Contractor	Social/Environment safeguard officer - ACS/CSIAP	Included in construction cost.





**Annex: 01 Location map (Akkarayankulam ASC)**



**Annex: 02 Public/ Community Consultation and Disclosure**

Public / Community consultation conducted Location/ Venue	Consultation method	Date	Number of participants (Male, Female)	Details/Issues raised
Location: Akkarayan Venue: Akkarayankulam ASC	Information and Education Campaign	27.08.2019	No. of Participants :41, Gender Breakdown (M:299 F:09) Total Farmers :38	Through IEC of CSIAP the ASC Modernization and Digitalization work has been addressed.

Location: Akkarayan Venue: Akkarayankulam ASC	Discussion	05.11.2019	No. of Participants :06, Gender Breakdown (M:04 F:02)	Community consultation meeting was organized to get concern of the people regarding civil work of ASC (Community participation, expected outcome of the ASC modernization and digitalization civil work, community contribution, etc)
---	------------	------------	---	--

**Annex: 03 Attendance Sheets of the participants during the meetings and discussions**



**Climate Smart Irrigated Agriculture Project (CSIAP), Northern Province.**  
IEC Campaign in Kilinochchi district at ASC Akkarayan.  
Attendance of Participants- 27<sup>th</sup> August 2019

இல	பெயர்	விலாசம்	தொ.பெ. இல	கையொப்பம்
01	பி. ராஜசேகர்	சென்னை	0975348242	R. R. S
02	இ. சுவாமிநாதன்	சென்னை	0777908153	இ. சுவாமிநாதன்
03	ம. சிவசுந்தரன்	26 கோட்டையா வீ. 67	07712067	ம. சிவசுந்தரன்
04	சி. சிவசுந்தரன்	சுப்பிரமணியம்	0761827348	சி. சிவசுந்தரன்
05	பி. சிவசுந்தரன்	"	0769049128	R. S. S
06	பி. சிவசுந்தரன்	சுப்பிரமணியம்	0768282914	பி. சிவசுந்தரன்
07	பி. சிவசுந்தரன்	பரதமலையா - இரண்டாம் பாதை	0770626426	பி. சிவசுந்தரன்
08	பி. சிவசுந்தரன்	பரதமலையா - "		பி. சிவசுந்தரன்
09	பி. சிவசுந்தரன்	"		பி. சிவசுந்தரன்
10	பி. சிவசுந்தரன்	பரதமலையா - "	07782101878	பி. சிவசுந்தரன்
11	பி. சிவசுந்தரன்	சுப்பிரமணியம்	0718394592	பி. சிவசுந்தரன்
12	பி. சிவசுந்தரன்	"	0769157484	பி. சிவசுந்தரன்
13	பி. சிவசுந்தரன்	"	0449493284	பி. சிவசுந்தரன்
14	பி. சிவசுந்தரன்	"	0776493780	பி. சிவசுந்தரன்
15	பி. சிவசுந்தரன்	"		பி. சிவசுந்தரன்
16	பி. சிவசுந்தரன்	"	0768282914	பி. சிவசுந்தரன்
17	பி. சிவசுந்தரன்	சுப்பிரமணியம்	0773846440	பி. சிவசுந்தரன்



Climate Smart Irrigated Agriculture Project (CSIAP), Northern Province.

IEC Campaign in Kilinochchi district at ASC Akkarayan.

Attendance of Participants- 27<sup>th</sup> August 2019

இல	பெயர்	விலாசம்	தொ.பெ. இல	கையொப்பம்
1	சு. சி. இராஜசேகரன்	17A திணைக்களம்	077478466	[Signature]
2	பெ. சந்திரசேகரன்	155 திணைக்களம்	037821997	[Signature]
3	சு. சி. இராஜசேகரன்	திணைக்களம்	0770387	[Signature]
04	சு. சி. இராஜசேகரன்	திணைக்களம்	0774954013	[Signature]
05	சு. சி. இராஜசேகரன்	திணைக்களம்	0774833858	[Signature]
06	பெ. சந்திரசேகரன்	திணைக்களம்	0763974112	[Signature]
07	சு. சி. இராஜசேகரன்	திணைக்களம்	0768116795	[Signature]
08	சு. சி. இராஜசேகரன்	திணைக்களம்	07734325	[Signature]
09	சு. சி. இராஜசேகரன்	திணைக்களம்	0773137922	[Signature]
10	சு. சி. இராஜசேகரன்	திணைக்களம்	07730765	[Signature]
11	சு. சி. இராஜசேகரன்	திணைக்களம்	0770632746	[Signature]
12	சு. சி. இராஜசேகரன்	திணைக்களம்	0775303109	[Signature]
13	சு. சி. இராஜசேகரன்	திணைக்களம்	077890156	[Signature]
14	சு. சி. இராஜசேகரன்	திணைக்களம்		[Signature]
15	சு. சி. இராஜசேகரன்	திணைக்களம்	0770409933	[Signature]
16	சு. சி. இராஜசேகரன்	திணைக்களம்	0773864387	[Signature]
17	சு. சி. இராஜசேகரன்	திணைக்களம்	0773369196	[Signature]



Climate Smart Irrigated Agriculture Project (CSIAP), Northern Province.

IEC Campaign in Kilinochchi district at ASC Akkarayan.

Attendance of Participants- 27<sup>th</sup> August 2019

இல	பெயர்	விலாசம்	தொ.பெ. இல	கையொப்பம்
01	சு. சி. இராஜசேகரன்	திணைக்களம்	077478466	[Signature]
02	சு. சி. இராஜசேகரன்	திணைக்களம்	0774954013	[Signature]
03	சு. சி. இராஜசேகரன்	திணைக்களம்	0774833858	[Signature]
04	சு. சி. இராஜசேகரன்	திணைக்களம்	0778219997	[Signature]
05	K. Kipila	Ministry of Agriculture - SSO	0772454293	[Signature]
06	S. Kesiga	ESO		[Signature]
07	T. M. Sathum	CSIAP		[Signature]
08				
	Total participant - 41			
	Total farmers - 38			
	Female - 09 (Except officers)			
	Male - 29 (Except officers)			

**Annex: 04 Photos of the participants during the meetings and discussions**



**Further Annex 05:**

CBOs (Farmers Organization, RDS and WRDS)

GNDs	FOs/WFOs	RDS	WRDS
Vannerikulam GND	Vannerikulam FO/WFO	Vannerikulam RDS	Vannerikulam WRDS
	Kunjukulam FO/WFO	Kunjukulam RDS	Kunjukulam WRDS
	Thikai FO /WFO	Thikai RDS	Thikai WRDS
Annaiviluthankulam GND	Annaivilunthan FO/WFO	Annaivilunthan RDS	Annaivilunthan WRDS
Kannagipuram GND	Kannagipuram FO/WFO	Kannagipuram West RDS	Kannagipuram West WRDS
		Kannagipuram Centre RDS	Kannagipuram Centre WRDS
		Kannagipuram East RDS	Kannagipuram East WRDS
Skanthapuram GND	Nagathampiran FO/WFO	Skanthapuram RDS	Skanthapuram WRDS
		Skanthapuram West RDS	Skanthapuram West WRDS
		Vinayakarkudiyiruppu RDS	Vinayakarkudiyiruppu WRDS
		Maniyankulam RDS	Maniyankulam WRDS
	Iyanar FO/WFO	Iyanar RDS	Iyanar WRDS
	Pillayar FO/WFO	Pillayar RDS	Pillayar WRDS
	Maniyankulam FO/WFO	Maniyankulam RDS	Maniyankulam WRDS
Konnavil GND	Thirvaluvar FO/WFO	Thirvaluvar RDS	Thirvaluvar WRDS
	Konnavil East FO/WFO	Konnavil East RDS	Konnavil East WRDS
Akkarayankulam GND	Palankulam FO/WFO	Palankulam RDS	Palankulam WRDS
		Akkarayan West RDS	Akkarayan West WRDS
		Kenkatharan Kudiyiruppu RDS	Kenkatharan Kudiyiruppu WRDS
		Akkarayan East RDS	Akkarayan East WRDS
		Akkarayan Central RDS	Akkarayan Central WRDS

## Population by Religion

GND	Families	Members	Hindu		Christian		Islam		Budhist	
			Families	Members	Families	Members	Families	Members	Families	Members
Vannerikulam	469	1632	397	1404	72	228	0	0	0	0
Anaivilunthan	436	1390	197	642	235	731	1	5	3	12
Kannakaipuram	302	1067	237	859	63	202	0	0	2	6
Skanthapuram	866	2675	745	2312	120	360	1	3	0	0
Akkarayanankulam	800	2583	322	1014	478	1569	0	0	0	0
Konavil	1112	4327	856	3127	253	1186	2	7	1	7
<b>Total</b>	<b>3985</b>	<b>13674</b>	<b>2754</b>	<b>9358</b>	<b>1221</b>	<b>4276</b>	<b>4</b>	<b>15</b>	<b>6</b>	<b>25</b>

Source: Grama Nilatharies, Karachchi Division- Satisitcal Handbook 2018

## Social Institutions

No	Institution	Num.	Remarks
01	Schools	12	<ul style="list-style-type: none"> <li>• KN / Akkarayan Maha Vidyalayam</li> <li>• Vannerikulam Maha Vidyalayam</li> <li>• KN/Skanthapuram GTMS</li> <li>• KN/Konavil GTMS</li> <li>• KN/Kunchuchukulam Ganesha Vidyalayam</li> <li>• KN/Anavilunthankulam GTMS</li> <li>• KN/Kannakaipuram GTMS</li> <li>• KN/Santhapuram Kalaimagal Vidyalayam</li> <li>• KN/Akkarayan Primary Vidyalayam</li> <li>• KN/Thiruvalluvara Vidyalayam</li> <li>• KN/Konavil GTMS</li> <li>• Konavil kandi primary Vidyalayam</li> </ul>
02	Hospitals	01	Divisional Hospital, Akkarayanankulam
03	Church	08	<ul style="list-style-type: none"> <li>• Horeb Deliverance Prayer Ministries</li> <li>• American Ceylone Mission Church</li> <li>• Trumpet Sound Ministries</li> <li>• American Ceylone Mission Church</li> </ul>

			<ul style="list-style-type: none"> <li>• Assembly of God</li> <li>• Christian Spiritual Fellowship Church</li> <li>• Fourth Square Full Gospel Church</li> <li>• Assembly Of God Church).</li> </ul>
04	Social security	01	Police Station- Akkarayankulam Police Station
05	Post office	04	<ul style="list-style-type: none"> <li>• Akkarayankulam Sub Post Office</li> <li>• Konavil Sub Post Office</li> <li>• Skanthapuram Sub Post Office</li> <li>• Vannerikulam Sub Post Office</li> </ul>
06	Temple	02	<ul style="list-style-type: none"> <li>• Murugan Temple</li> <li>• Vigna Vinayagar Kovil, Akkarayankulam</li> </ul>

\*\*\*\*\*